

Directions to MIT Lincoln Laboratory

Please use the MIT Lincoln Laboratory, 244 Wood Street gate to avoid delays. Identification with a photograph will be required. (See Reference Map, Detail 2.)

From I-95/128

From Exit 31B

Take Exit 31B onto Routes 4 and 225 towards Bedford. Stay in right lane.

Use right turning lane (0.3 mile from exit) to access Hartwell Avenue at 1st traffic light.

(See Reference Map, Detail 2.)

Follow Hartwell Avenue to Wood Street (~1.3 miles).

Turn left onto Wood Street and drive for 0.3 mile.

Turn right at the Wood Street gate.

From Exit 30B

Take Exit 30B onto Route 2A. Stay in right lane. (See Reference Map, Detail 2.)

Turn right onto Massachusetts Avenue (~0.4 mile, opposite Minuteman Regional High School).

Follow Massachusetts Avenue for ~0.4 mile.

Turn left onto Wood Street and drive for 1.0 mile.

Turn left at the Wood Street gate.

From Logan Airport and Boston (See Reference Map, Detail 1)

Northern Route, Via I-93 North, Avoiding Ted Williams Tunnel and Connector

Take Sumner Tunnel out of Logan Airport.

Follow signs to Expressway (Route I-93).

Drive north to Exit 37B.

Take I-95/128 South to Exit 31B.

See directions to MIT Lincoln Laboratory from Exit 31B.

Southern Route, via I-90 through Ted Williams Tunnel and Connector

Take Ted Williams Tunnel out of Logan Airport.

Follow signs to I-90 (Massachusetts Turnpike) West.

Drive west on I-90 to Exit 15 (Weston Toll Interchange).

Take I-95/128 North to Exit 30B.

See directions to MIT Lincoln Laboratory from Exit 30B.

Alternate Southern Route, via I-90, Avoiding Connector Tunnel

Take the Ted Williams Tunnel out of Logan Airport.

Exit the Ted Williams Tunnel at Exit 25 to South Boston surface streets.

Take a left onto Congress Street, then a left onto West Service Road, and a right onto the South Boston Bypass Road.

Take a right onto northbound Frontage Road to the I-90 West on-ramp.

Drive west on I-90 to Exit 15 (Weston Toll Interchange).

Take I-95/128 North to Exit 30B.

See directions to MIT Lincoln Laboratory from Exit 30B.

From Cambridge

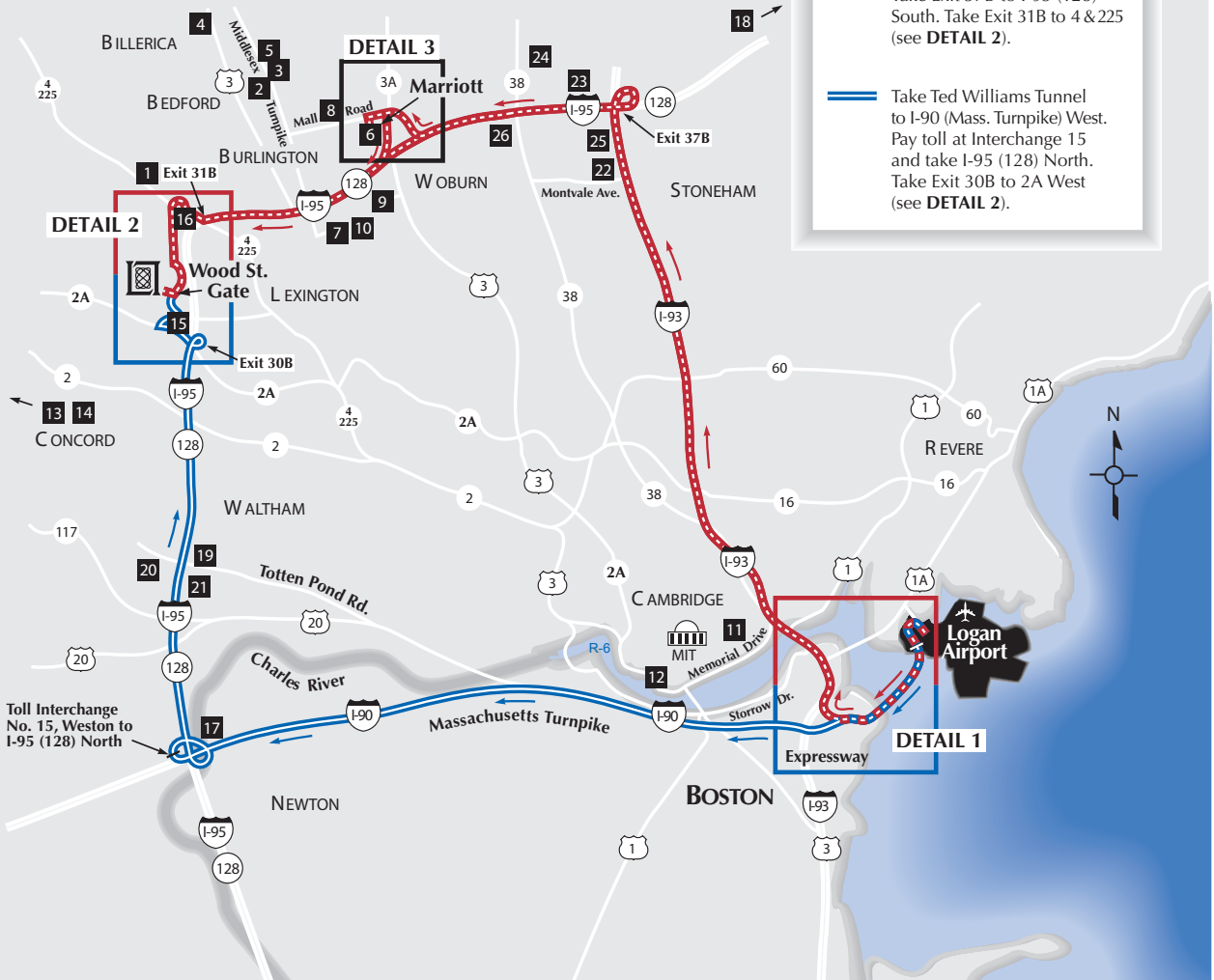
Take Route 2 West to Exit 52B (I-95/128).

Take I-95/128 North to Exit 30B.

See directions to MIT Lincoln Laboratory from Exit 30B.

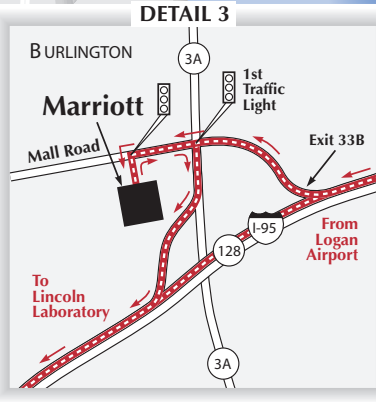
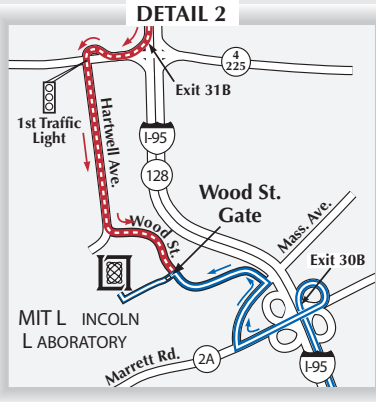
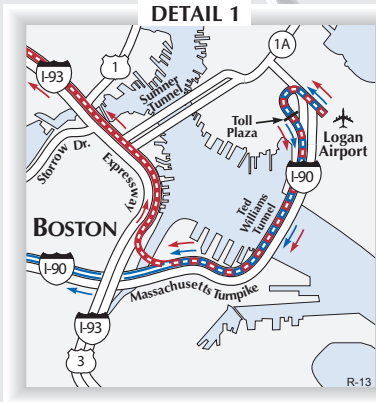
REFERENCE MAP

TO MIT LINCOLN LABORATORY FROM LOGAN AIRPORT



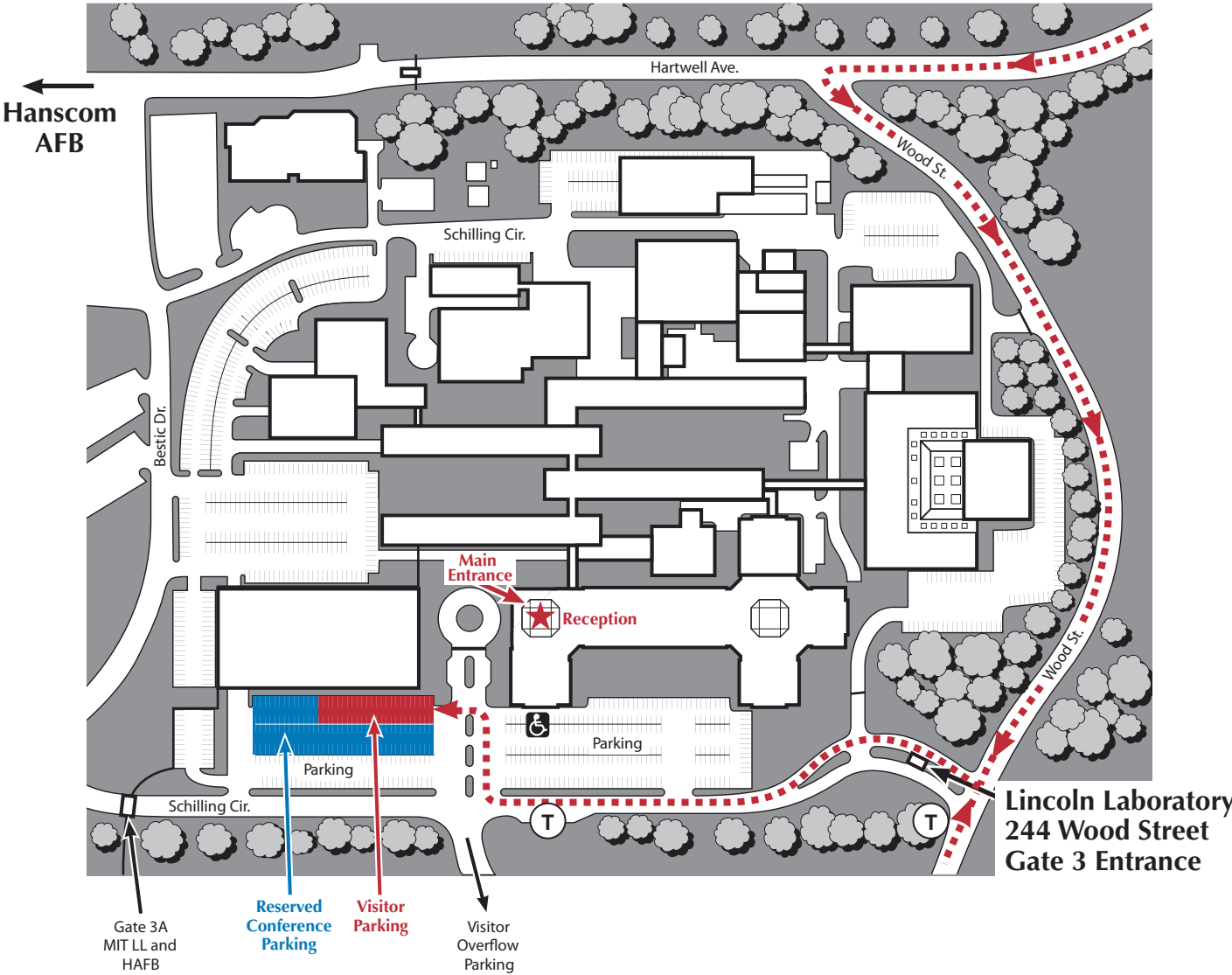
--- Take Ted Williams Tunnel to I-90 (Mass. Turnpike) West, then take Exit 24 to I-93 North. Take Exit 37B to I-95 (128) South. Take Exit 31B to 4 & 225 (see DETAIL 2).

— Take Ted Williams Tunnel to I-90 (Mass. Turnpike) West. Pay toll at Interchange 15 and take I-95 (128) North. Take Exit 30B to 2A West (see DETAIL 2).



MIT LINCOLN LABORATORY, 244 WOOD STREET, LEXINGTON, MA 02420-9108

Lincoln Laboratory Parking Map



- ★ Reception; Main Entrance
- Conference Parking
- Visitor Parking
- ♿ Accessible Parking
- Ⓣ MBTA Bus Stop